

© OpenStreetMap



**EUROPE** 75 YEARS AFTER WWII  
**REMEMBERS**

*On tour!*

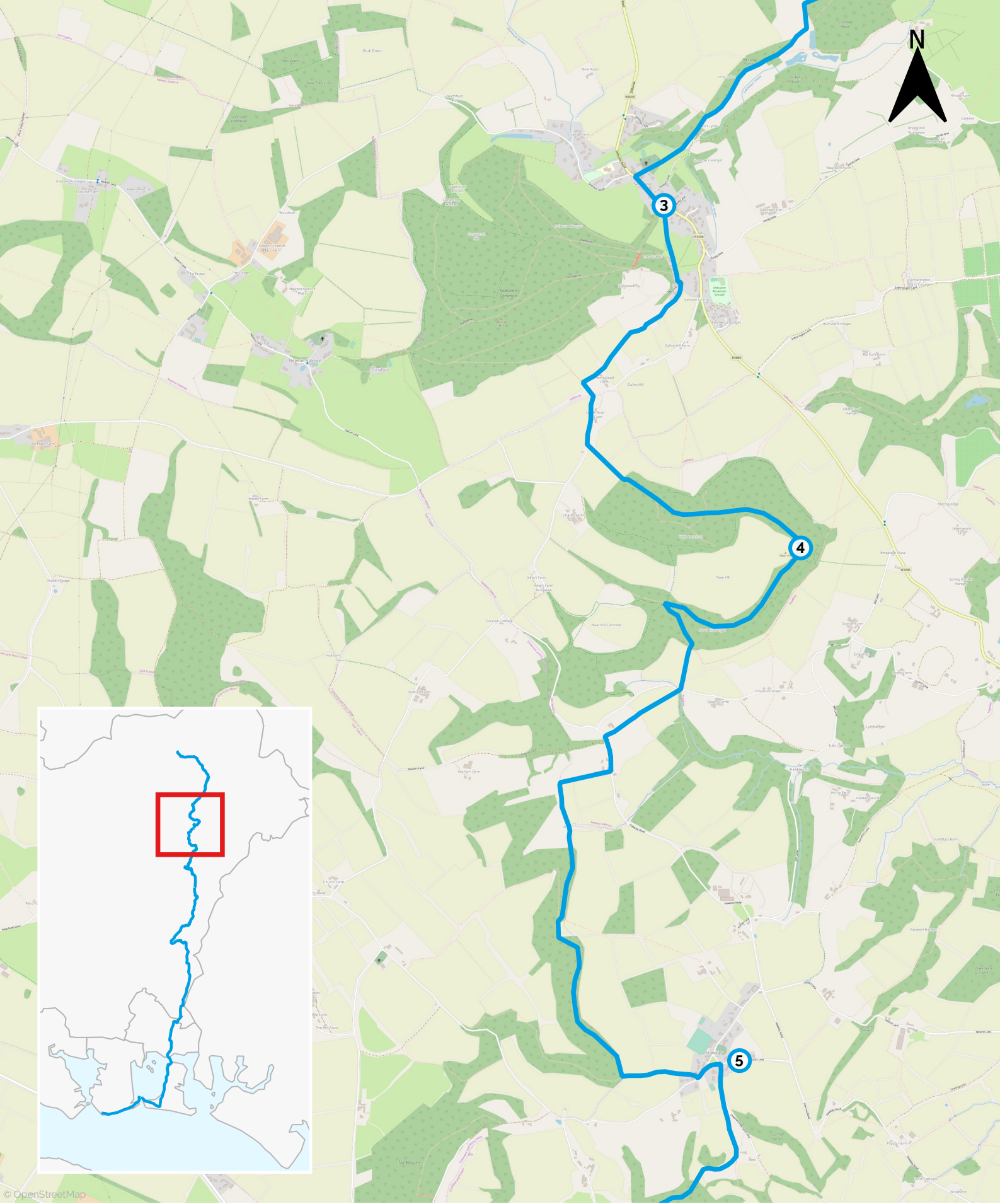
**DAY 2: 'Friendly Invasion'**  
**Alton - Petersfield**



Point of Interest  
Route

**1** Alton Station

**2** The Three Horses Shoes



© OpenStreetMap



**EUROPE** 75 YEARS  
AFTER WWII  
**REMEMBERS**

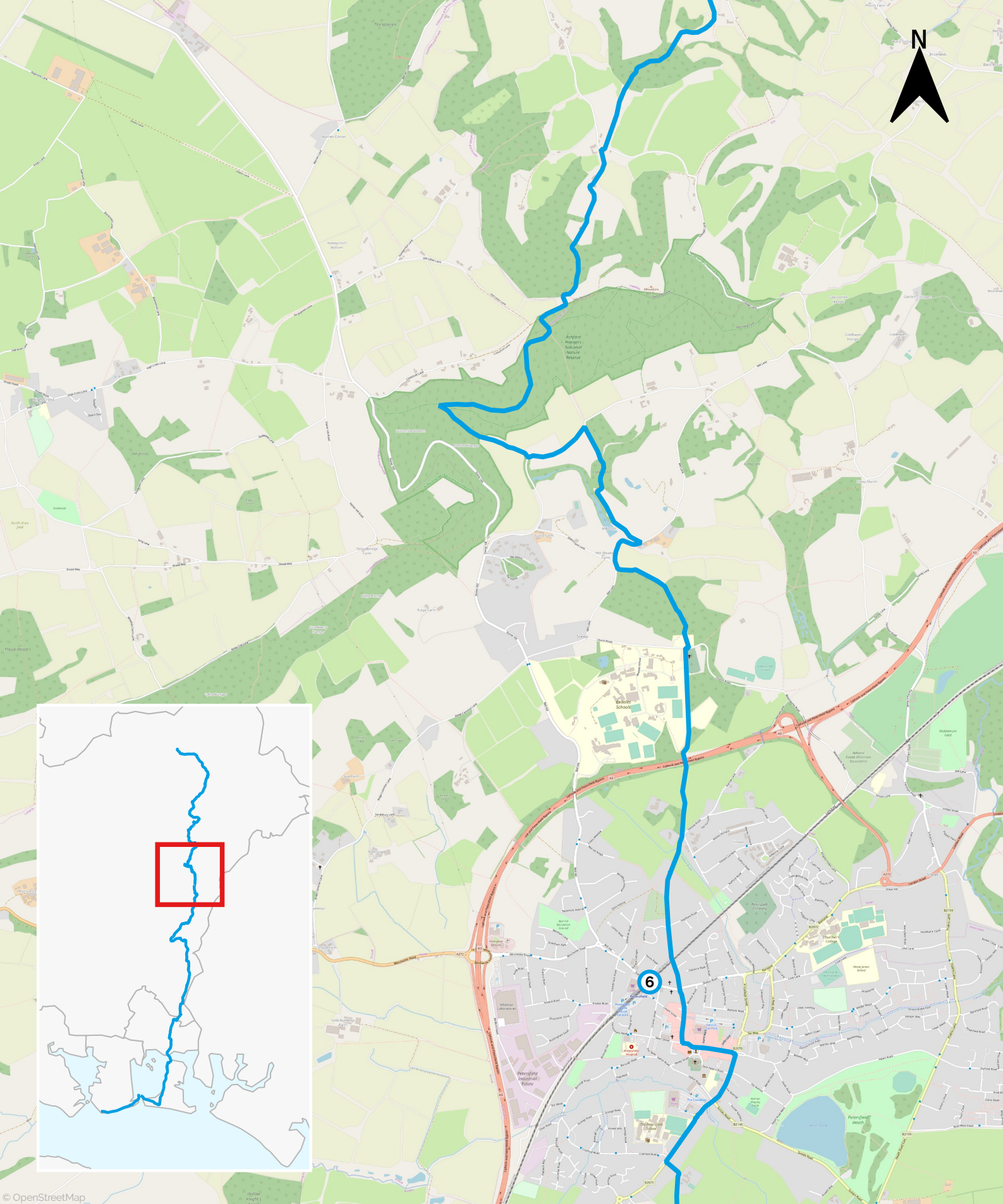
*On tour!*

**DAY 2: 'Friendly Invasion'**  
Alton - Petersfield



Point of Interest  
Route

- 3** The Selborne Arms
- 4** Noar Hill
- 5** Hawkley Inn





© OpenStreetMap

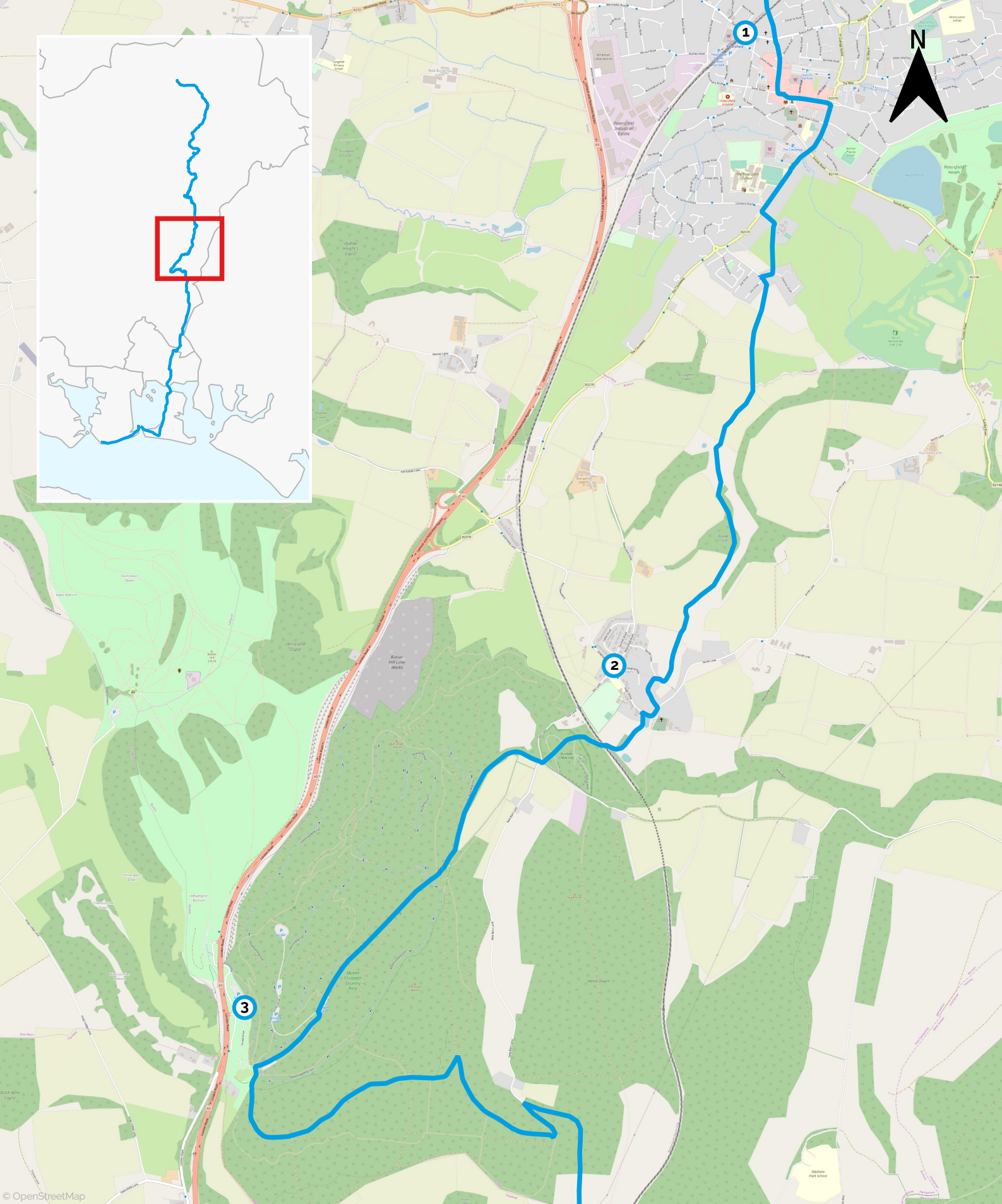
**44**  
**45** **EUROPE** 75 YEARS  
AFTER WWII  
**REMEMBERS**

*On tour!*

**DAY 2: 'Friendly Invasion'**  
**Alton - Petersfield**

 Point of Interest  
 Route

**6** Petersfield Station



**EUROPE** 75 YEARS  
AFTER WWII  
**REMEMBERS**

*On tour!*

**DAY 3: Preparations for D-Day**

**Petersfield - Rowland's Castle**



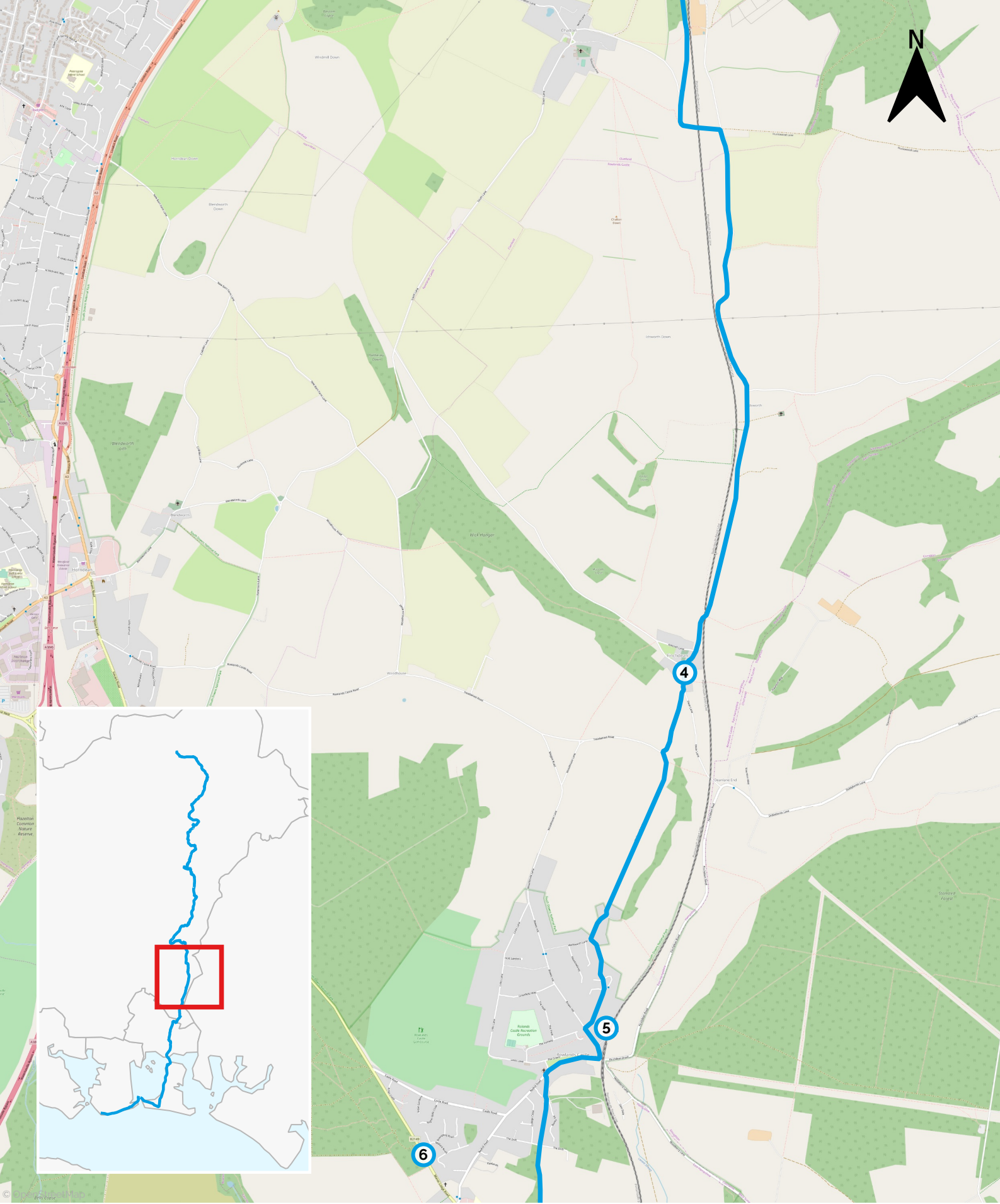
Point of Interest



Route



**1** Peterfield Station    **2** The Village Inn

**3** Queen Elizabeth Park Cafe

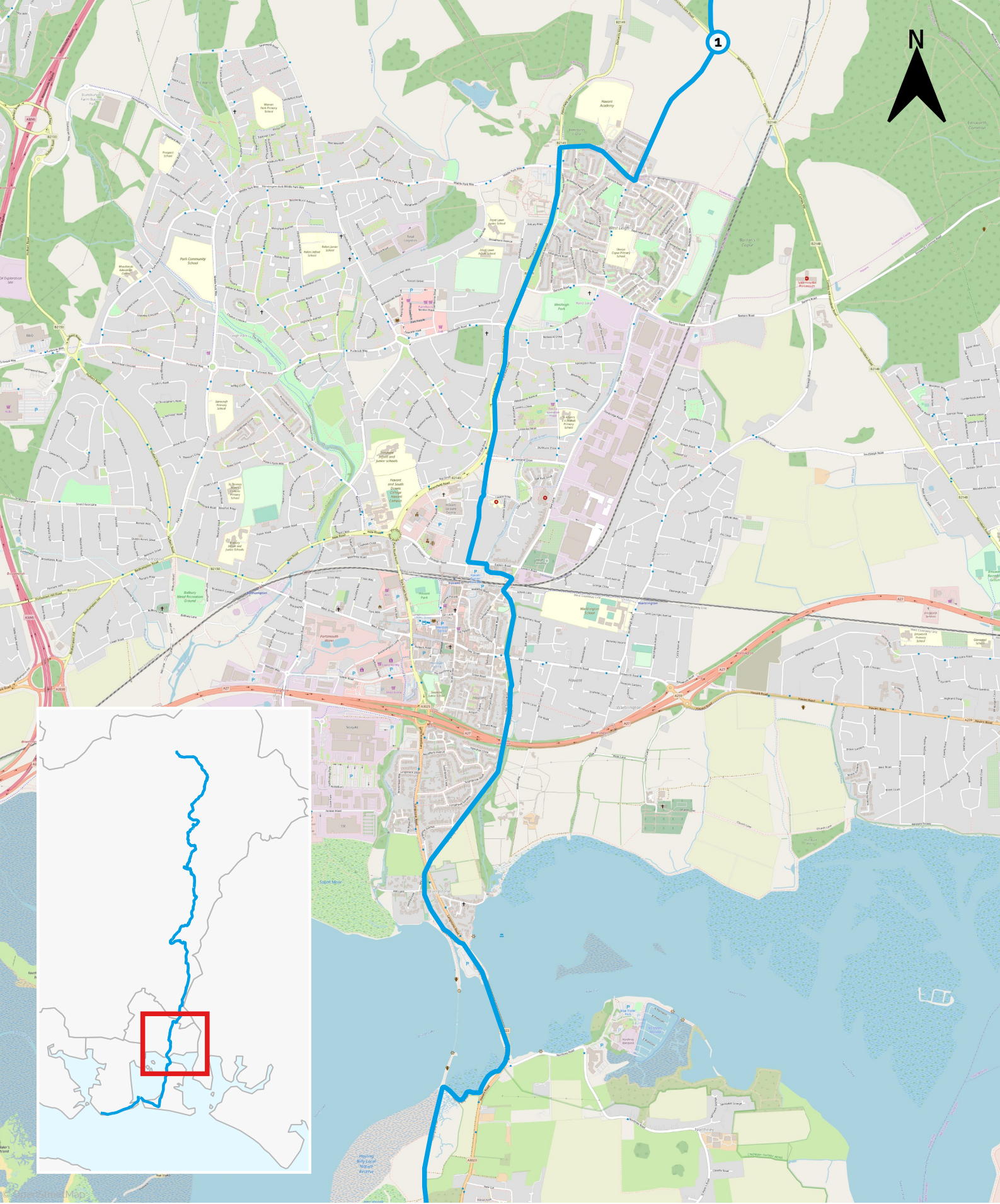



**EUROPE** 75 YEARS  
**REMEMBERS** AFTER WWII  
*On tour!*

**DAY 3: Preparations for D-Day**  
**Petersfield - Rowland's Castle**

 Point of Interest  
 Route

- 4** The George Inn      **5** Rowland's Castle Station
- 6** 3rd Infantry Division Memorial



**EUROPE** 75 YEARS  
AFTER WWII  
**REMEMBERS**

*On tour!*

**DAY 4: Embarkation D-Day**

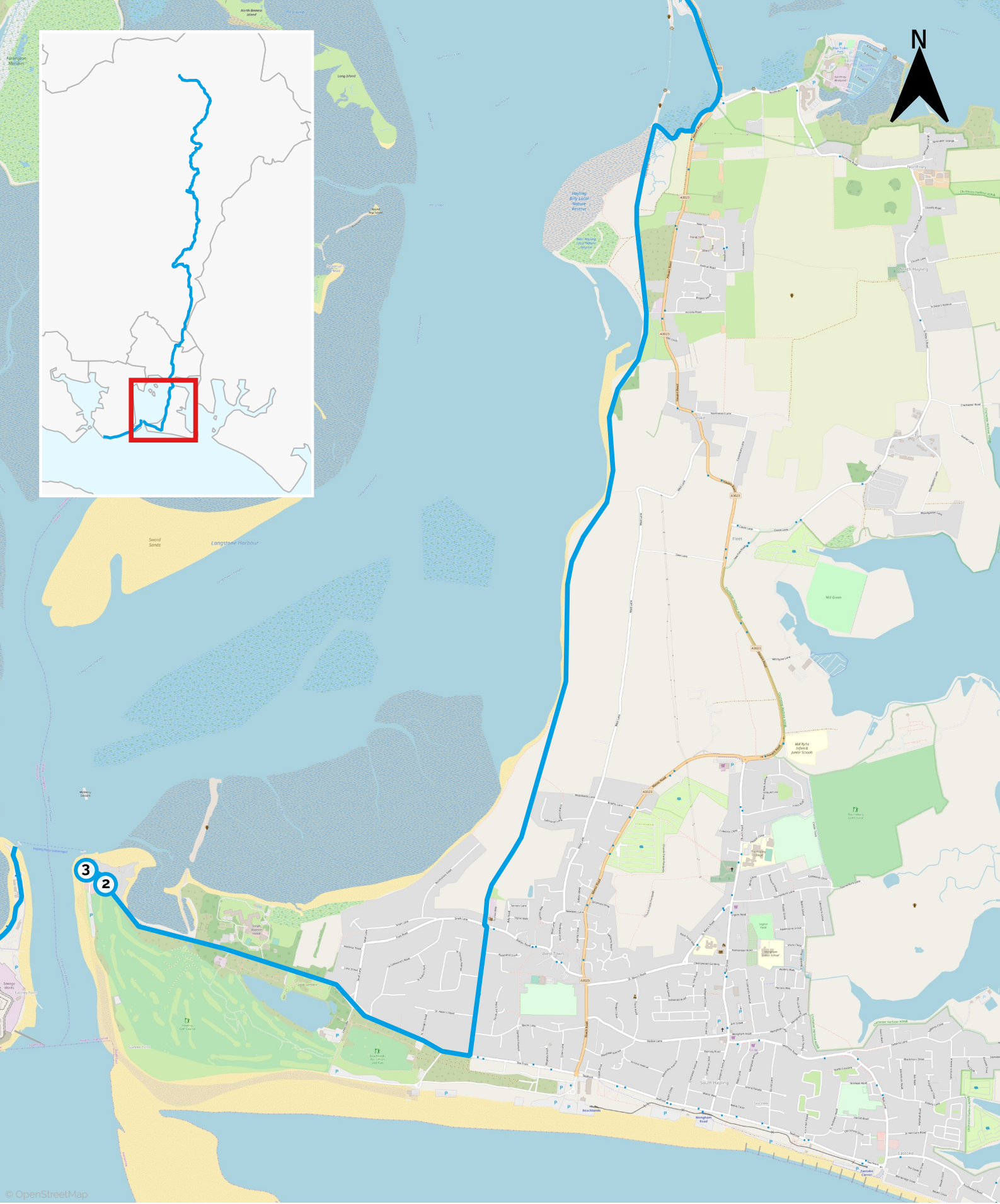
**Rowland's Castle - Portsmouth**

**1** Whichers Gate Rd.



Point of Interest

Route



**EUROPE** 75 YEARS  
AFTER WWII  
**REMEMBERS**

*On tour!*

**DAY 4: Embarkation D-Day**

**Rowland's Castle - Portsmouth**



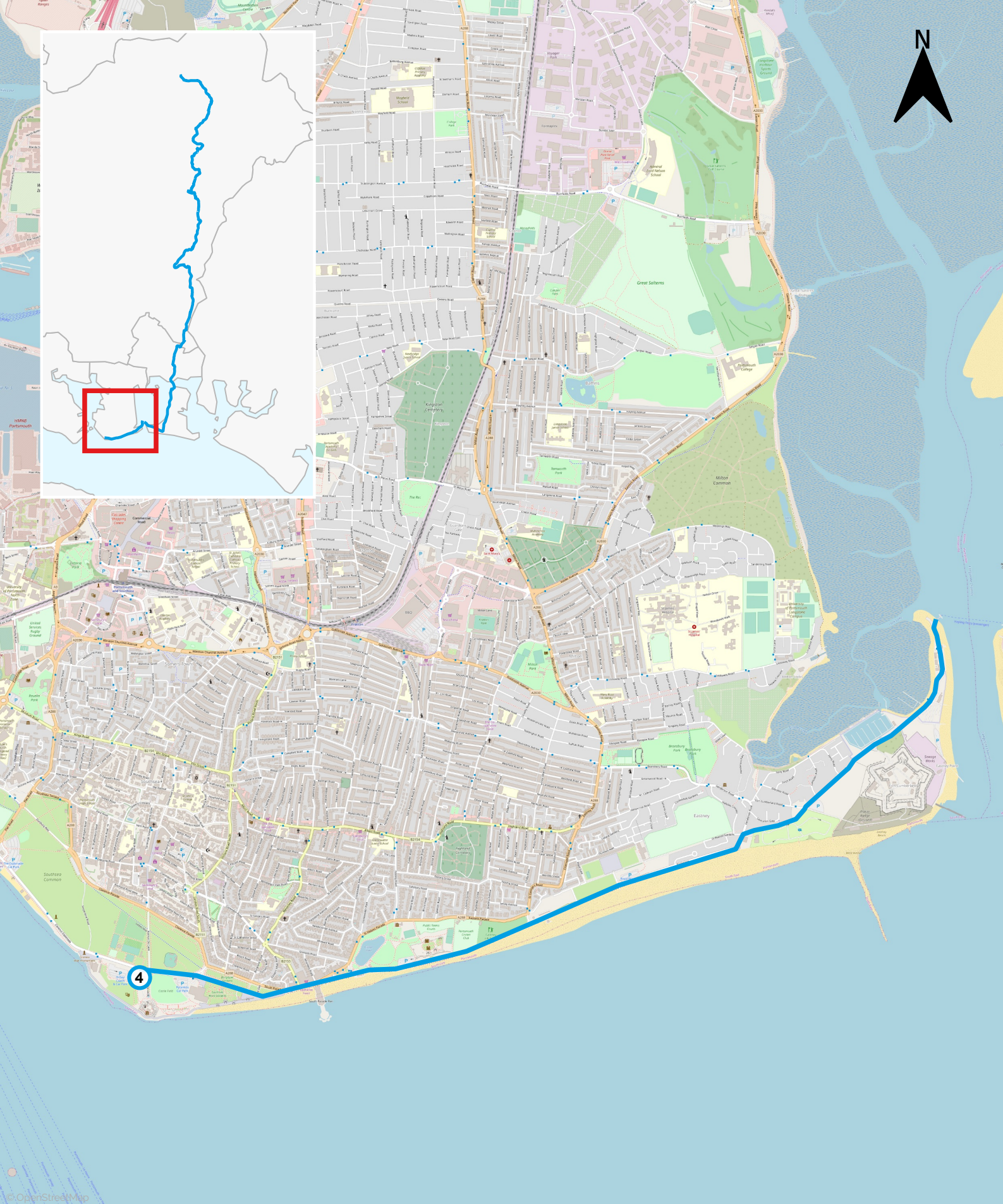
Point of Interest



Route

**2** Mulberry Crossing Site

**3** The Ferryboat Inn





44  
45

**EUROPE** 75 YEARS  
AFTER WWII  
**REMEMBERS**

*On tour!*

**DAY 4: Embarkation D-Day**  
Rowland's Castle - Portsmouth

 Point of Interest  
 Route

**4** The D-Day Story